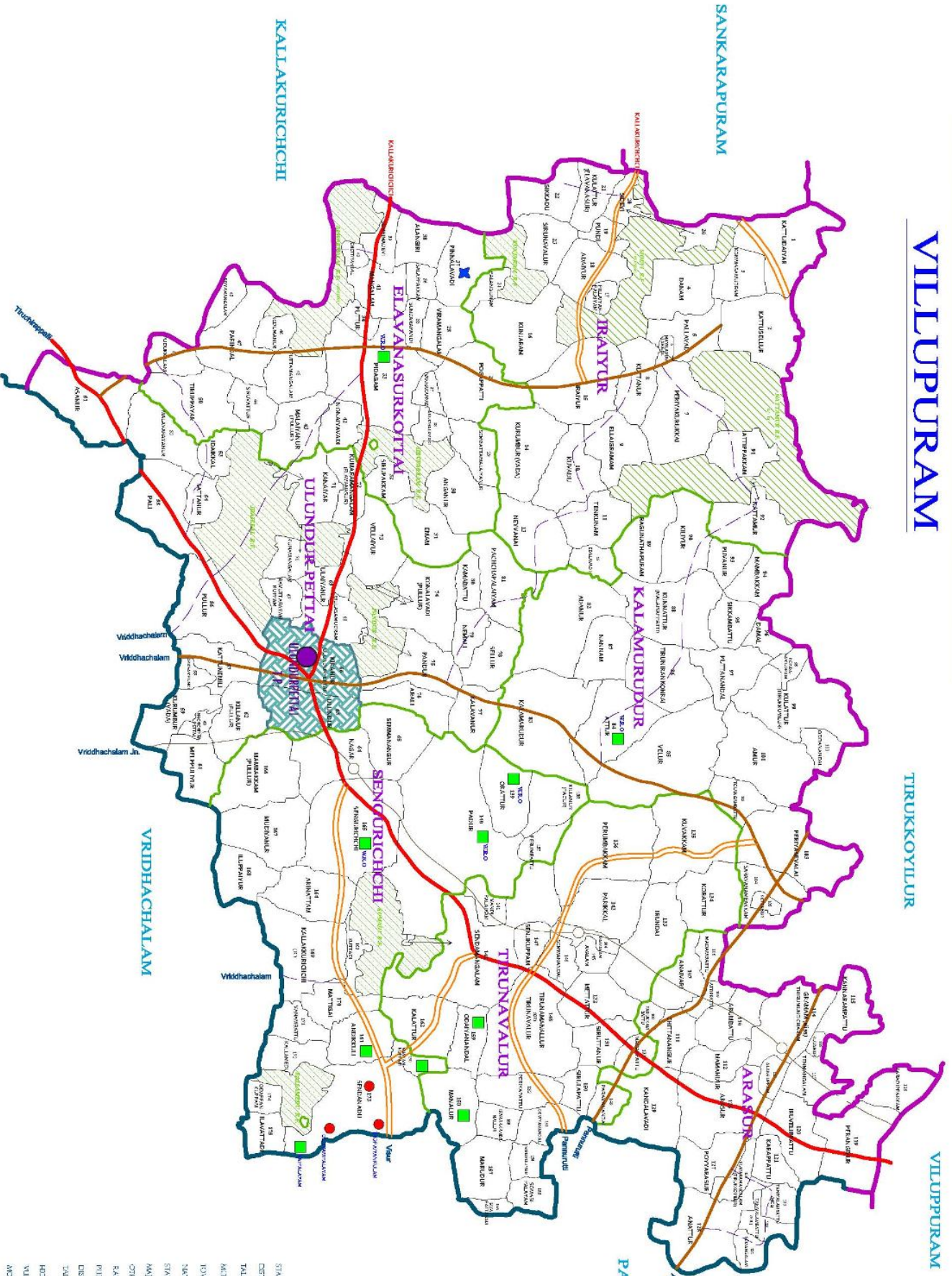


ULUNDUR PETTAI TALUK VILUPPURAM



TIRUKKOYLUR

VILUPPURAM

PANRUTTI


KALLAKURICHCHI

SANKARAPURAM


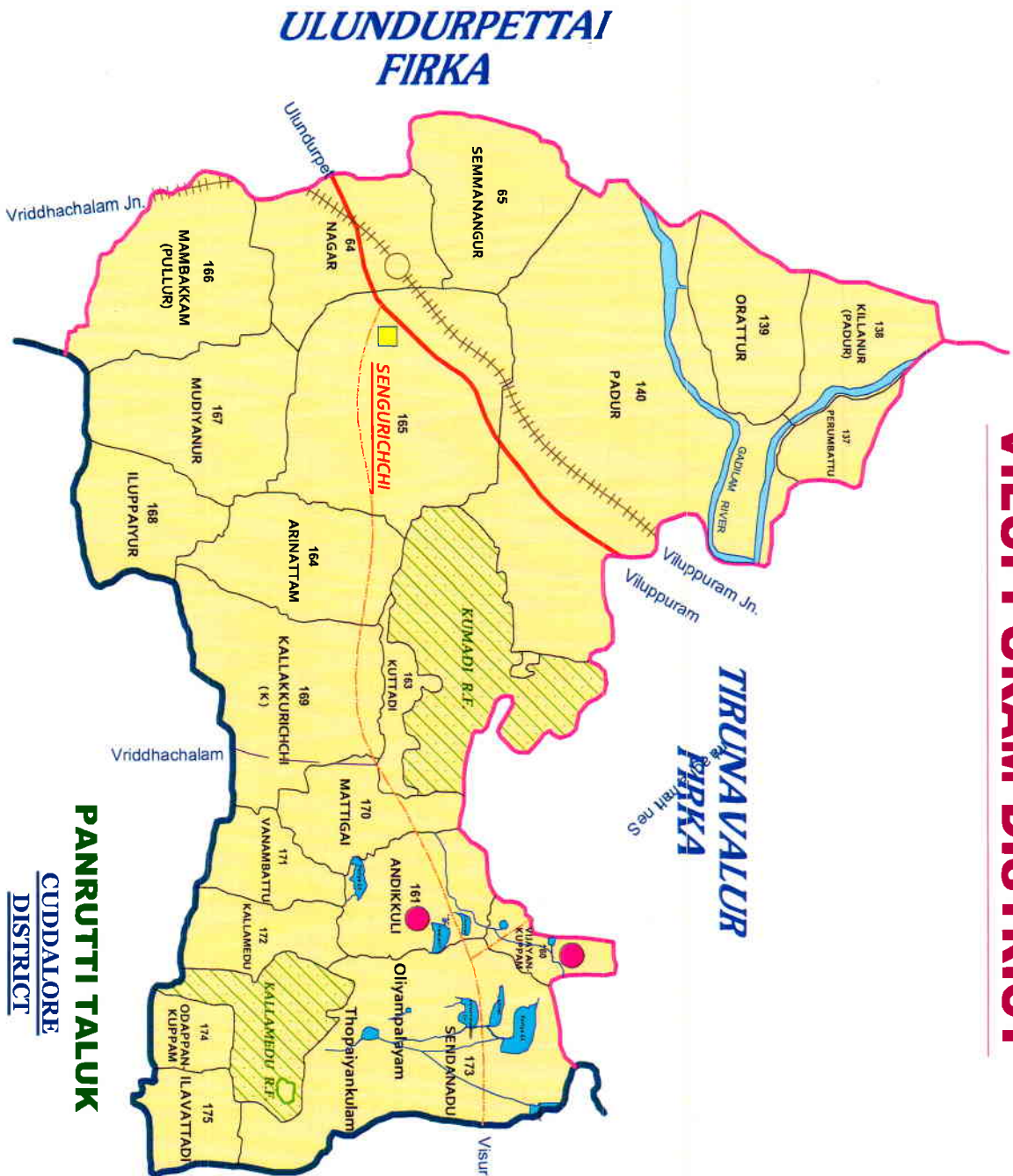
VRIDDHACHALAM

REFERENCE













- STATE BOUNDARY
- DISTRICT BOUNDARY
- TALUK BOUNDARY
- MENTAL BOUNDARY
- TOWN BOUNDARY
- NATIONAL HIGHWAYS
- STATE HIGHWAYS
- MAIN DISTRICT ROAD
- OTHER DISTRICT ROAD
- RAILWAY LINE
- PUDUCHERY STATE
- DISTRICT HEADQUARTERS
- TALUK HEADQUARTERS
- HOPEWATER
- VILLAGE
- ABBASADIVILAGE
- LOW VILLAGABILITY



MAP SHOWING THE VULNERABILITY AREA IN FLOOD SENGURICHCHI FIRKA IN ULUNDURPET TALUK VILUPPURAM DISTRICT


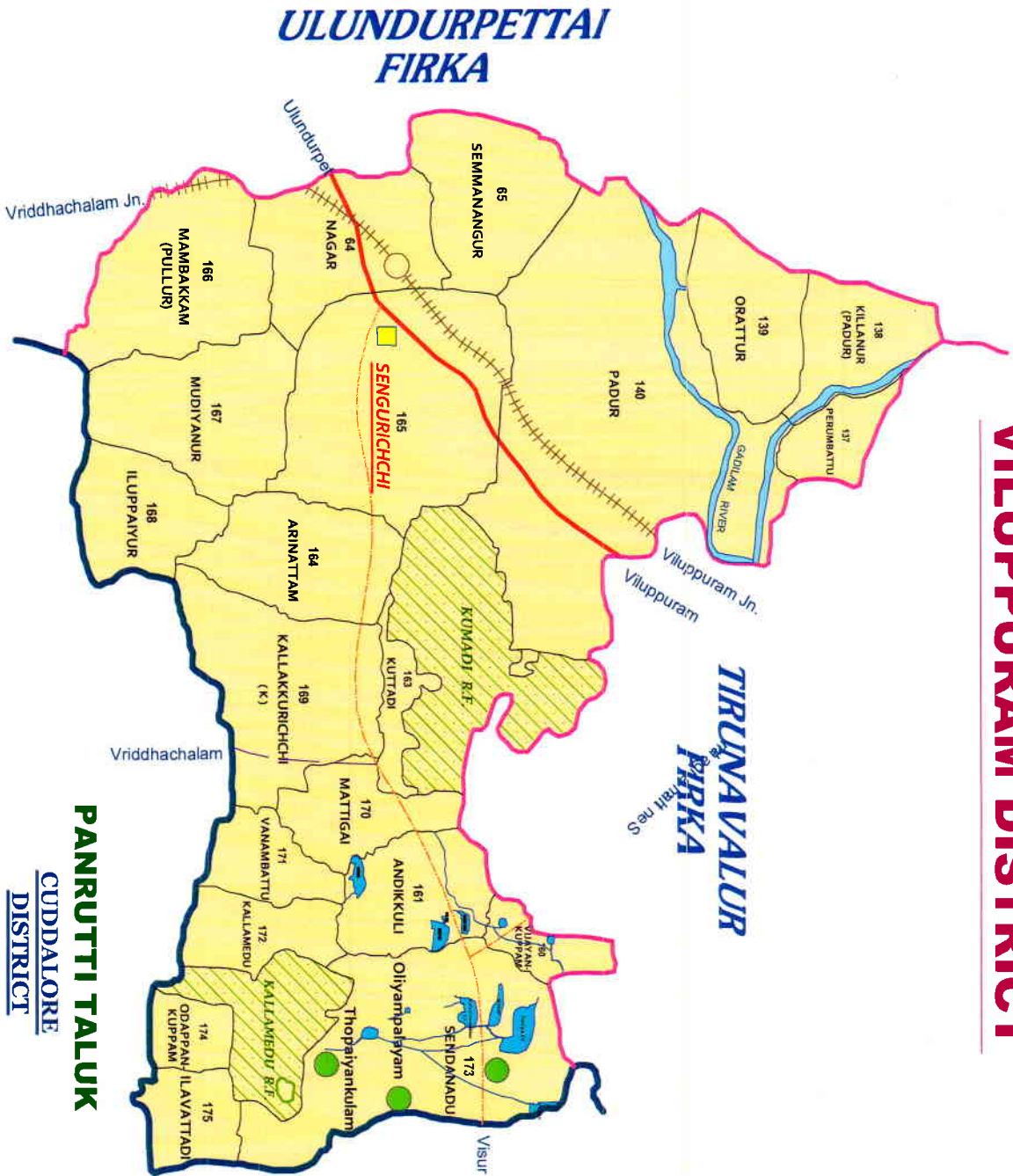


REFERENCE

-  DISTRICT BOUNDARY
-  FIRKA BOUNDARY
-  VILLAGE BOUNDARY
-  NATIONAL HIGHWAYS
-  STATE HIGHWAYS
-  MAJOR DISTRICT ROAD
-  OTHER DISTRICT ROAD
-  RAILWAY LINE
-  FIRKA HEADQUARTERS
-  RIVER
-  RESERVED FOREST
-  AREA OF LOW VULNERABILITY

MAP SHOWING THE VULNERABILITY AREA IN FLOOD SENGURICHCHI FIRKA IN ULUNDURPET TALUK

VILUPPURAM DISTRICT




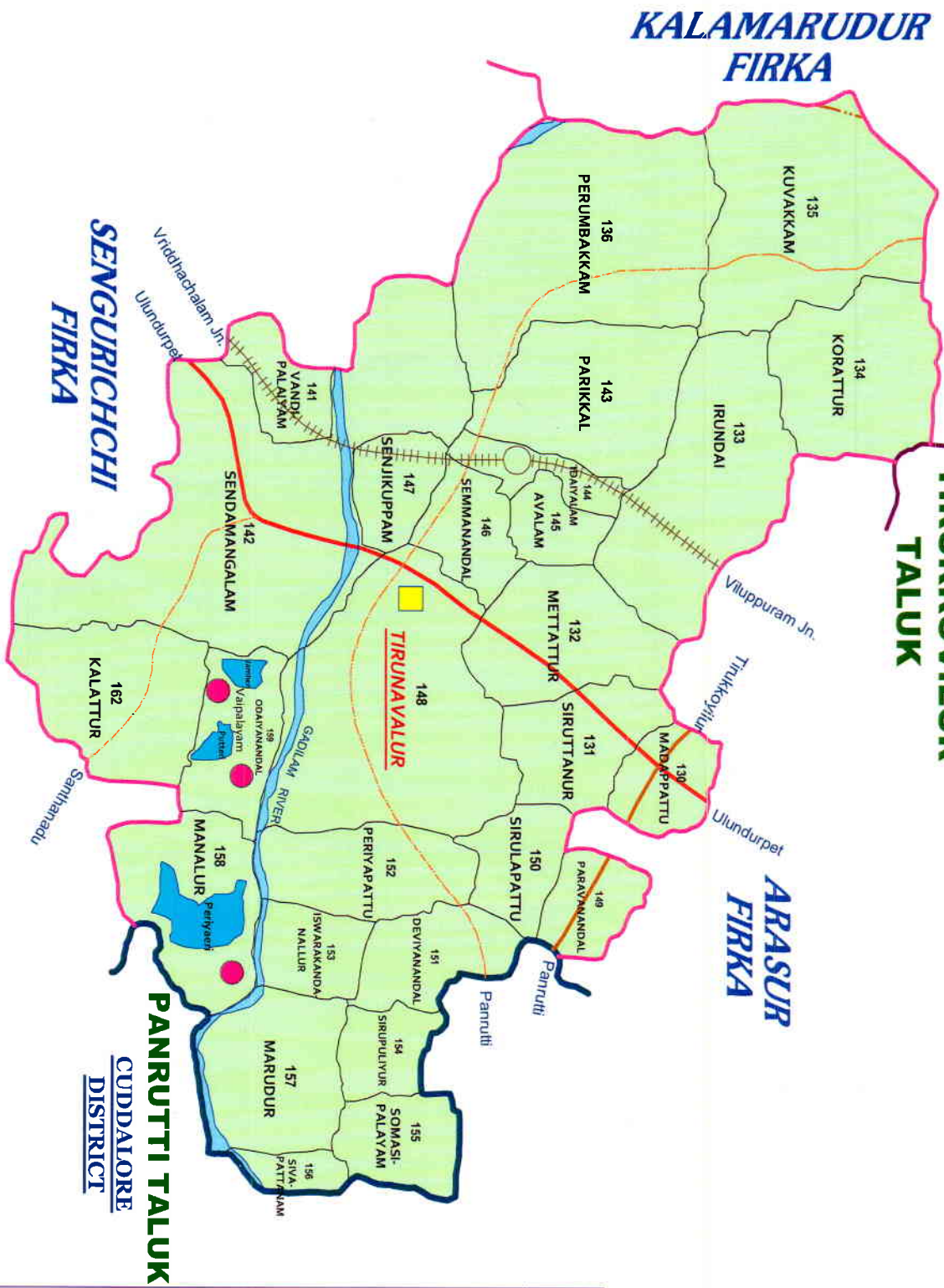
REFERENCE

- DISTRICT BOUNDARY
- FIRKA BOUNDARY
- VILLAGE BOUNDARY
- NATIONAL HIGHWAYS
- STATE HIGHWAYS
- MAJOR DISTRICT ROAD
- OTHER DISTRICT ROAD
- RAILWAY LINE
- FIRKA HEADQUARTERS
- RIVER
- RESERVED FOREST
- AREA OF HIGH VULNERABILITY

MAP SHOWING THE VULNERABILITY AREA IN FLOOD TIRUNAVALUR FIRKA IN ULUNDURPET TALUK

VILUPPURAM DISTRICT

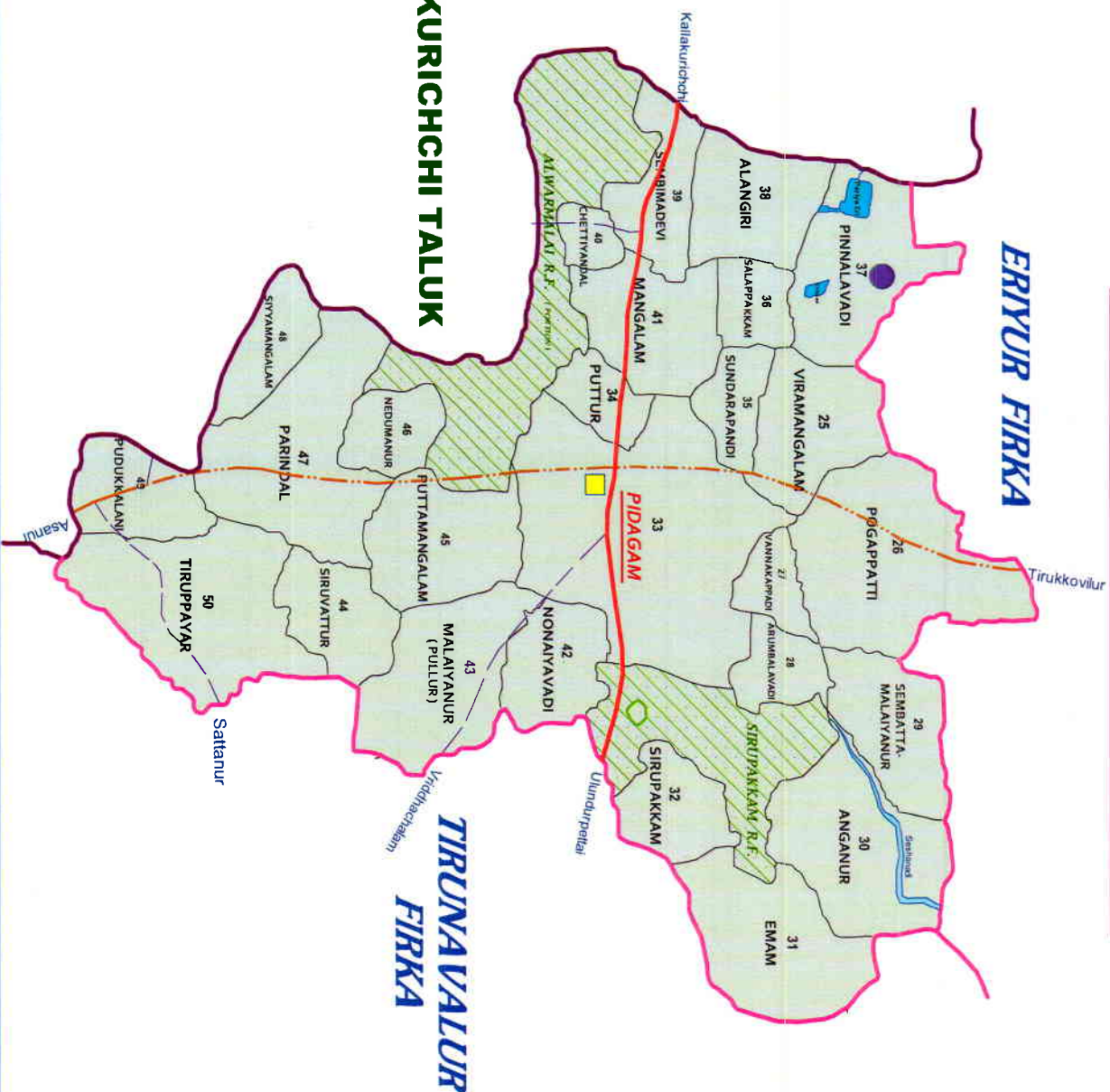
TIRUKKOVILUR TALUK



REFERENCE

- DISTRICT BOUNDARY
- FIRKA BOUNDARY
- VILLAGE BOUNDARY
- NATIONAL HIGHWAYS
- STATE HIGHWAYS
- MAJOR DISTRICT ROAD
- OTHER DISTRICT ROAD
- RAILWAY LINE
- FIRKA HEADQUATERS
- RIVER
- AREA OF LOW VULNERABILITY

MAP SHOWING THE VULNERABILITY AREA IN FLOOD ELAVANASUR KOTAI FIRKA IN ULUNDURPET TALUK VILUPPURAM DISTRICT



REFERENCE

- DISTRICT BOUNDARY
- FIRKA BOUNDARY
- VILLAGE BOUNDARY
- NATIONAL HIGHWAYS
- STATE HIGHWAYS
- OTHER DISTRICT ROAD
- FIRKA HEADQUARTERS
- RIVER
- AREA OF MODERATELY
- VULNERABILITY